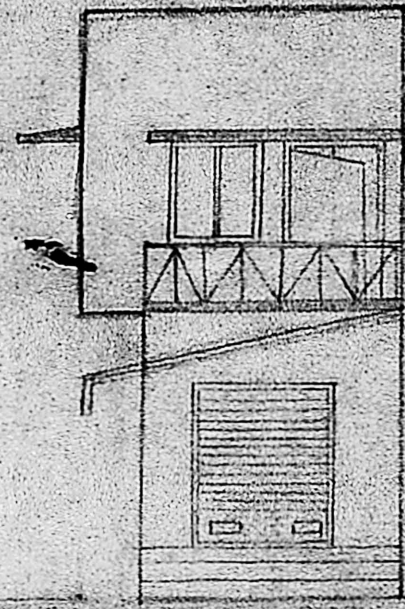
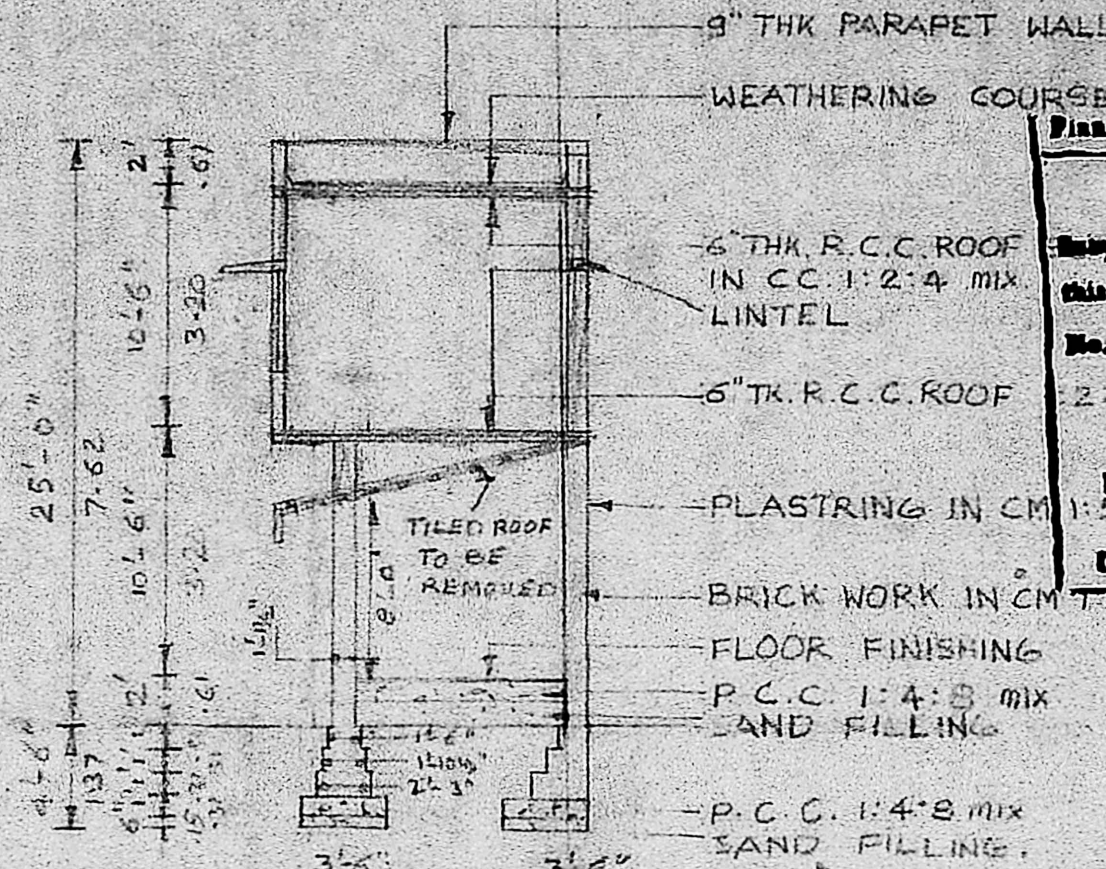


ALTERATION,  
 PLAN SHOWING THE PROPOSED CHANGE OF ROOFING AND ADDITIONAL  
 CONSTRUCTION OF FIRST FLOOR AT NEW DOOR NO 271, T.S. NO 21/2,  
 BLOCK NO 23 OF KONNOOR HIGH ROAD, AYANAVARAM,  
 MADRAS - 600023. SCALE - 1" = 8'-0"



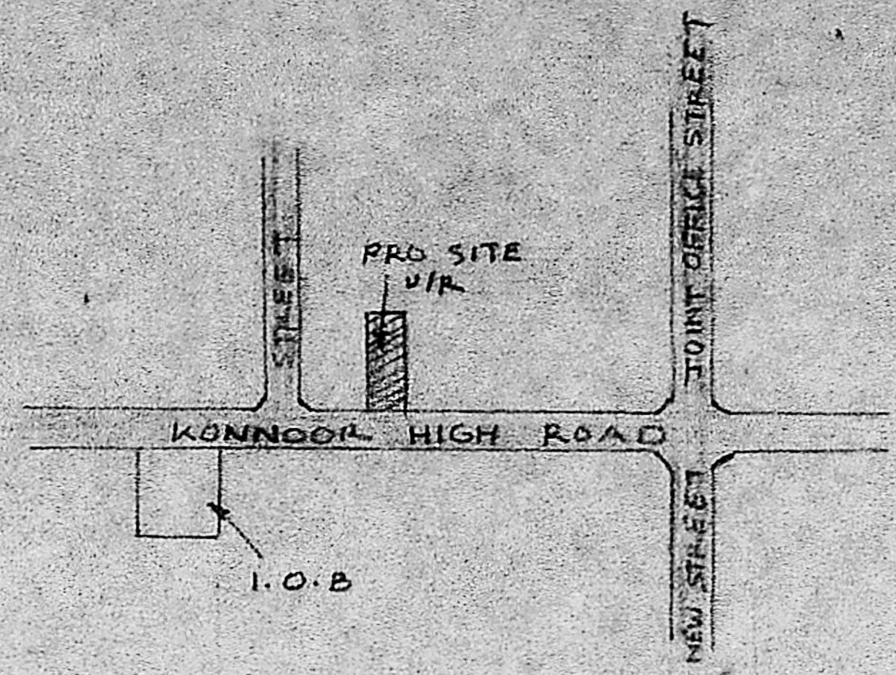
ELEVATION



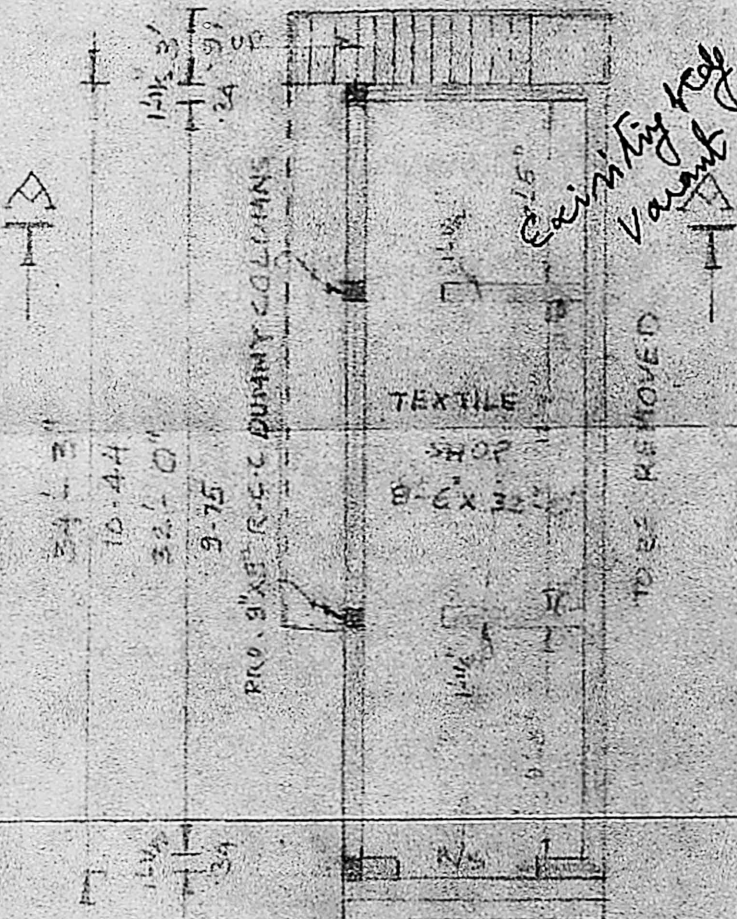
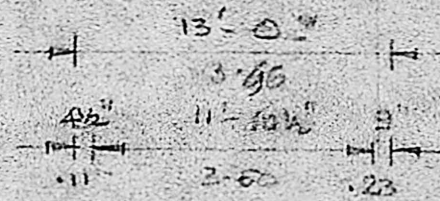
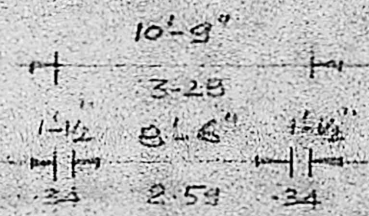
SECTION ON 'AA'

Planning Permit No. A/940/89  
**APPROVED**  
 Subject to the conditions in  
 this office letter.  
 No. A/9762/89 dated 18-9-89.  
 T. J. [Signature]  
 FOR MEMBER SECRETARY  
 MADRAS METROPOLITAN  
 DEVELOPMENT AUTHORITY

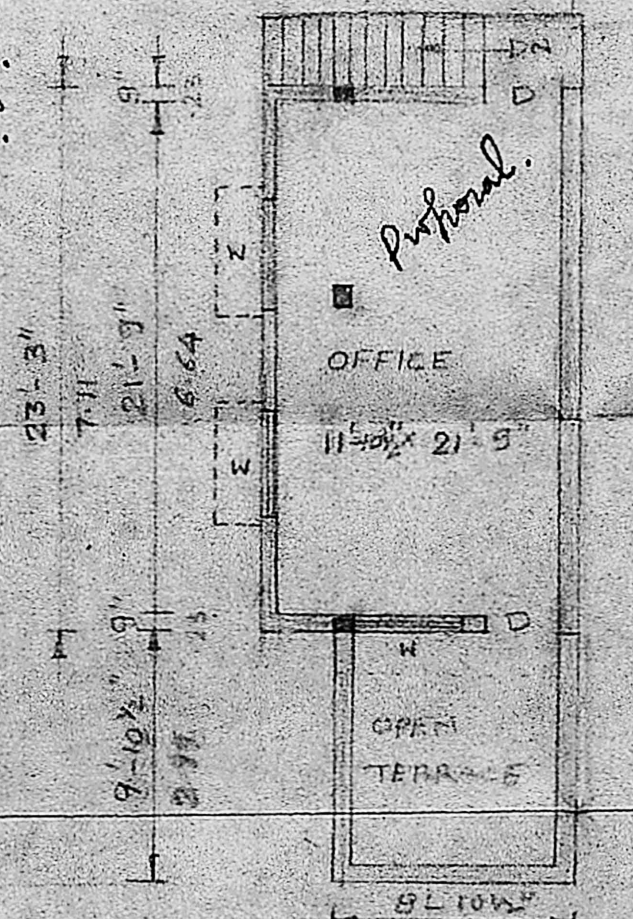
*Included plan.*  
 5/7/89



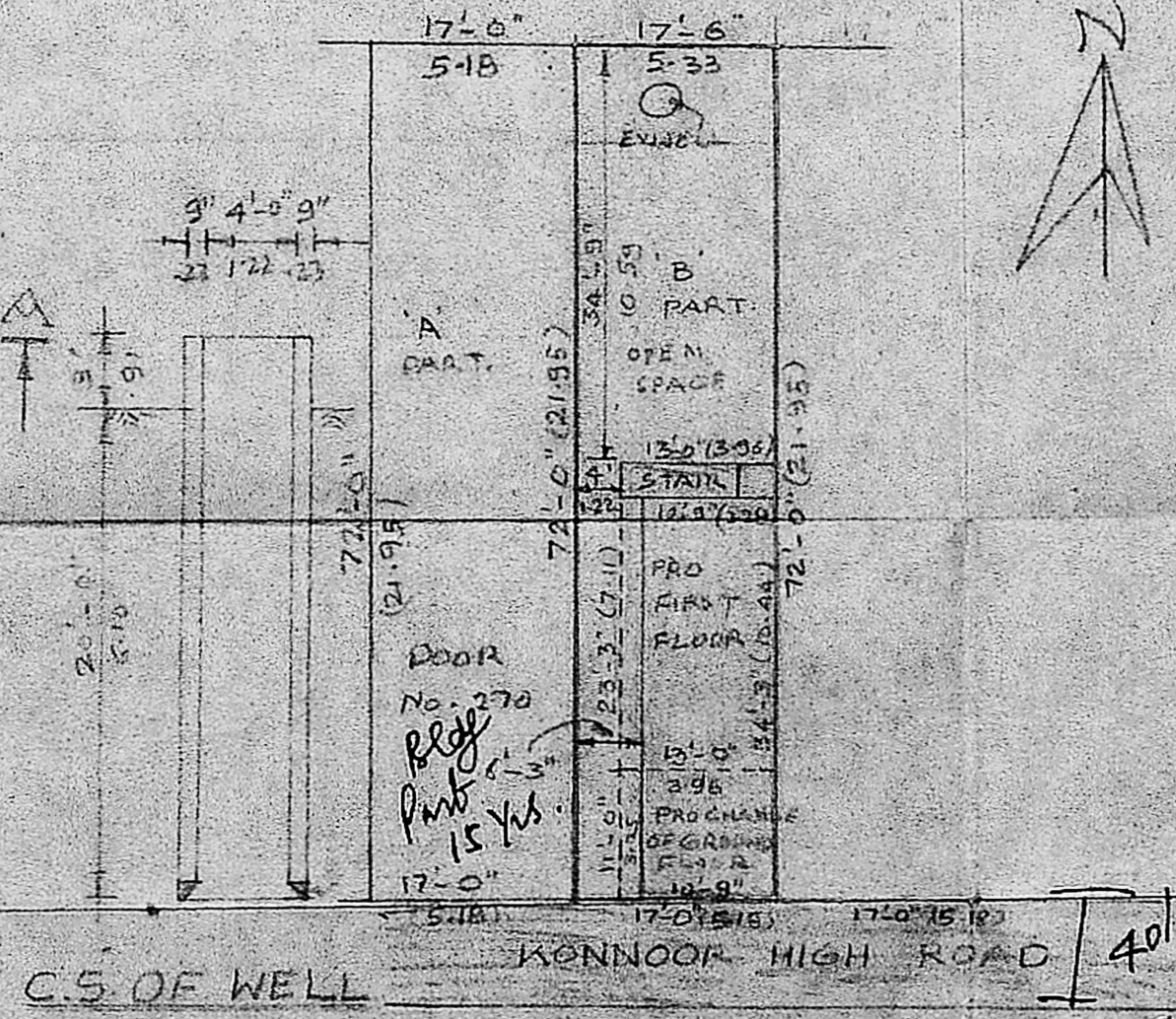
KEY PLAN  
 N.T.S.



GROUND FLOOR PLAN



FIRST FLOOR PLAN



SITE PLAN SCALE 1" = 16'-0"



STATEMENT OF AREAS

SITE AREA	: 1242 Sq. Ft. 115 m <sup>2</sup>
RRD CHANGE OF ROOF AREA	: 368 Sq. Ft. 34 m <sup>2</sup>
PRO. FIRST FL. AREA	: 311 Sq. Ft. 29 m <sup>2</sup>

DETAILS

- R/S ROLLING SHUTTER 6'-0" X 7'-0" 1.83 X 2.13
- D DOOR 3'-0" X 7'-0" 0.91 X 2.13
- W WINDOW 4'-6" X 4'-6" 1.37 X 1.37
- V VENTILATOR 3'-0" X 1'-6" 0.91 X 0.45

REFERENCE

- EXISTING
- DEMOLISHING
- PROPOSED
- SITE BOUNDARY
- ROAD

B. Selvaraj  
 OWNER  
 LICENSED SURVEYOR

M. RAJAGOPALAN, D.C.E.  
 Licenced Surveyor No. 394 (Class-I)  
 CORPORATION OF MADRAS  
 19, Vyasar Nagar Colony II Street,  
 MADRAS-600 033

*Tax road Public.*